

**PUBLIC PATH EXTINGUISHMENT AND
DEFINITIVE MAP AND STATEMENT MODIFICATION ORDER**

**HIGHWAYS ACT 1980
WILDLIFE AND COUNTRYSIDE ACT 1981**

CITY OF DONCASTER COUNCIL

**PUBLIC FOOTPATH NO. 11 ROSSINGTON (PART)
EXTINGUISHMENT AND DEFINITIVE MAP MODIFICATION ORDER 2024**

This Order is made by City of Doncaster Council ("the authority") under section 118 of the Highways Act 1980 ("the 1980 Act") because it appears to the authority that the footpath described in paragraph 1 below is not needed for public use.

This Order is also made under section 53A(2) of the Wildlife and Countryside Act 1981 ("the 1981 Act") because it appears to the authority that The County of the West Riding of Yorkshire (Area 3) definitive map and statement require modification in consequence of the occurrence of an event specified in section 53(3)(a)(i) of the 1981 Act, namely, the stopping up (as authorised by this order) of a highway shown or required to be shown in the map and statement.

BY THIS ORDER:

1. The public right of way over the land situate at Rossington and shown by a bold continuous line on the map contained in this order and described in Part 1 of the Schedule to this order shall be stopped up from the date of confirmation of this order, and thereupon The County of the West Riding of Yorkshire (Area 3) definitive map shall be modified by deleting from it that public right of way.
- 1A. The County of the West Riding of Yorkshire (Area 3) definitive statement shall be modified as described in Part 2 of the Schedule to this order.
2. For the purposes of this order the relevant date is the date upon which the order comes into effect.

GIVEN under the Common Seal of the City of Doncaster Council this 21st day of August 2024

THE COMMON SEAL of the CITY OF DONCASTER COUNCIL was hereunto affixed in the presence of:



Authorised by the Service Director of Legal and Democratic Services No. 73382 in Seal Register



SCHEDULE

PART 1

DESCRIPTION OF SITE OF EXISTING PATH OR WAY

The full width of part of Rossington footpath no. 11 commencing from Gattison Lane at grid reference SK 6177 9759 (point A on the order map) and proceeding south-westwards through the church grounds for some 11 metres to Radburn Road at grid reference SK 6177 9758 (point B on the order map)

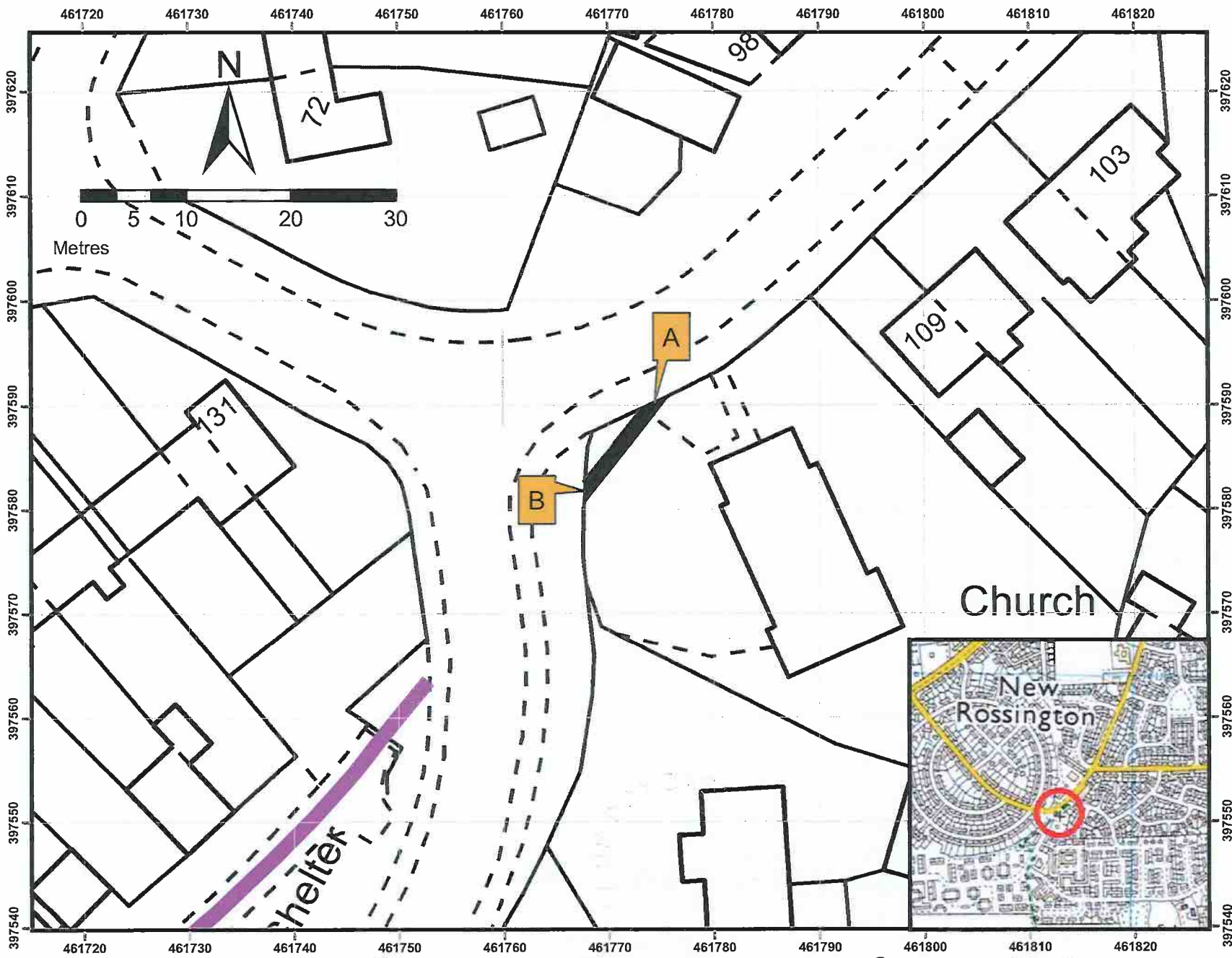
PART 2

Modification of Definitive Statement

Variation of Particulars of Path or Way



The following shall be deleted for Rossington public footpath no. 11:

Description of Route	(a) Footpath commencing from Gattison Lane at grid reference SK 6177 9759 and proceeding south westwards through the church grounds to Radburn Road at grid reference SK 6177 9758
Nature of Surface	(a) Metalled
Approximate Length	(a) 11 metres
Width	(a) 4 feet approximate



**City of
Doncaster
Council**

Legend:

-  Public Footpath to be Extinguished A-B
-  Unaffected Public Footpath

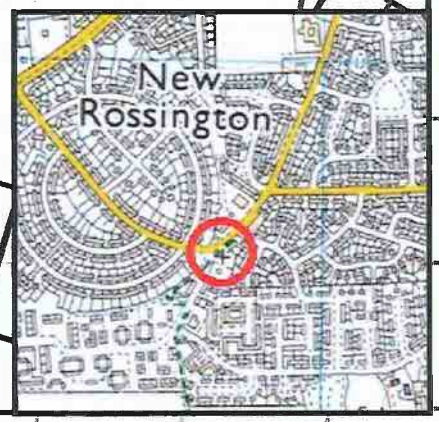
**Rossington
Footpath No. 11 (Part)
Extinguishment and
Definitive Map
Modification Order
2024**

Completed By:
Carl Thompson

Reference:
RO11 Extinguishment (Part)

Date:
August 2024

Scale:
1:500



(c) Crown copyright. License Number 100019782. 2024
(c) Copyright GeoInformation Group 1997, 2002, 2005 and 2007

*SOIT
ARRESTS.*

City of Doncaster Council hereby confirm this order as an unopposed order.

Given under the Common Seal of the City of Doncaster Council this 23rd day of October 2024

THE COMMON SEAL of CITY OF
DONCASTER COUNCIL was here unto
affixed in the presence of :-

)
) *ARBS.*
)



Authorised by the Service Director of Legal and
Democratic Services

No. 73504 in Seal Register